

Figure 1.- Miocene project. Location map, metallogenic belts and mineral deposits.

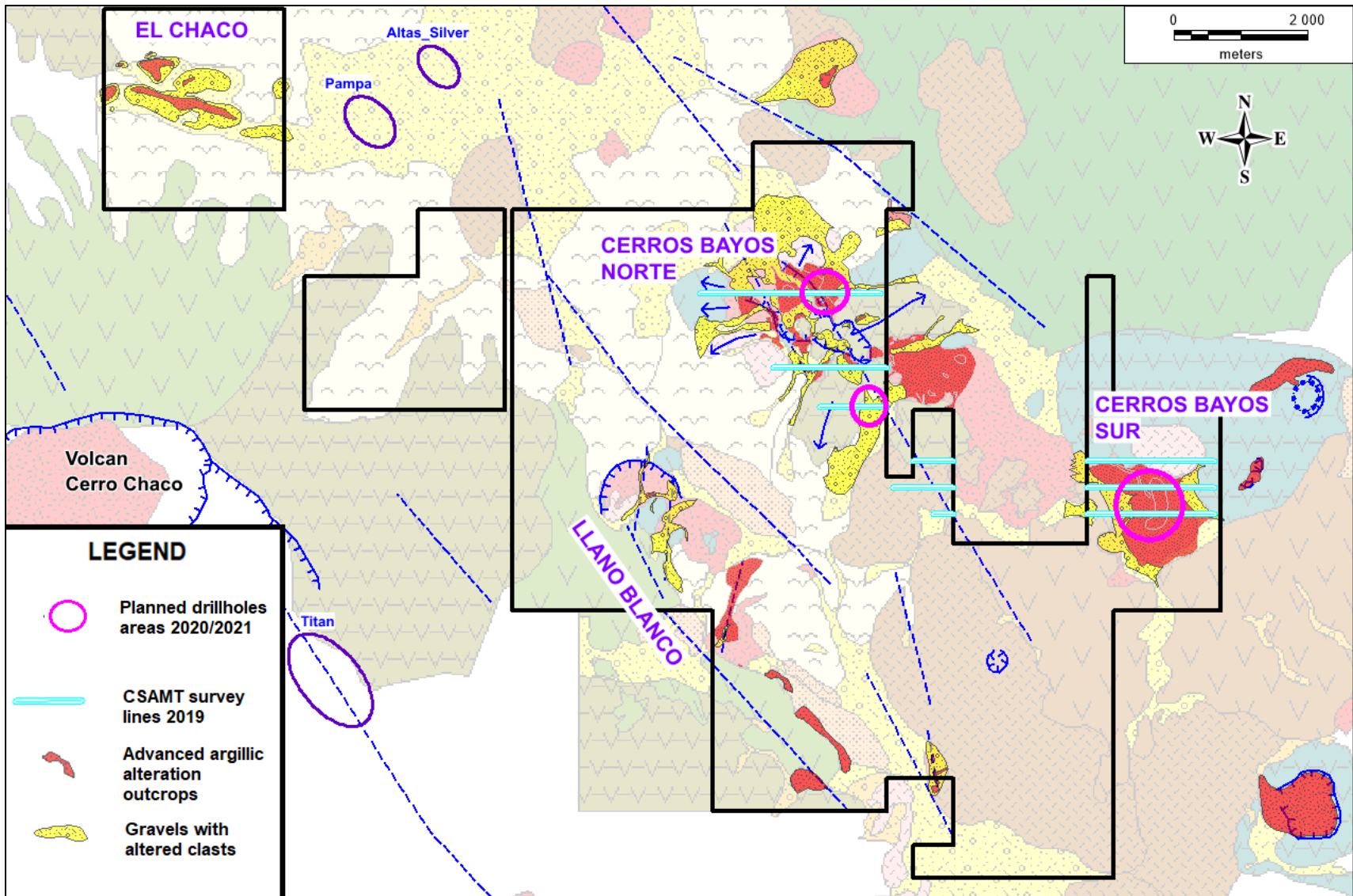


Figure 2.- Miocene project. Geology and alteration map, CSAMT survey lines and proposed Phase 1 drill holes areas.

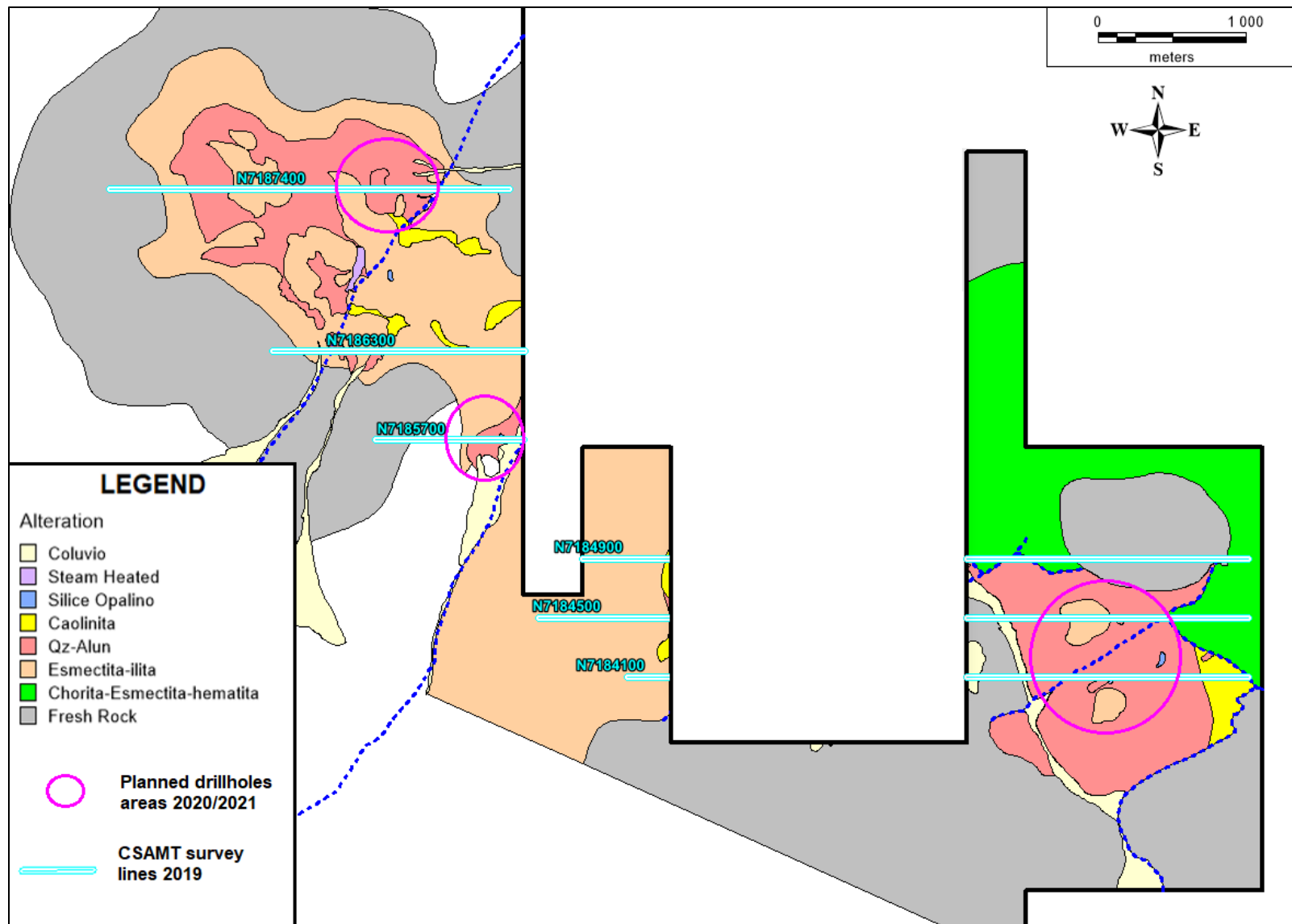


Figure 3.- Miocene project. Cerro Bayos trend. Detailed alteration map, CSAMT survey lines and proposed Phase 1 drill holes areas.

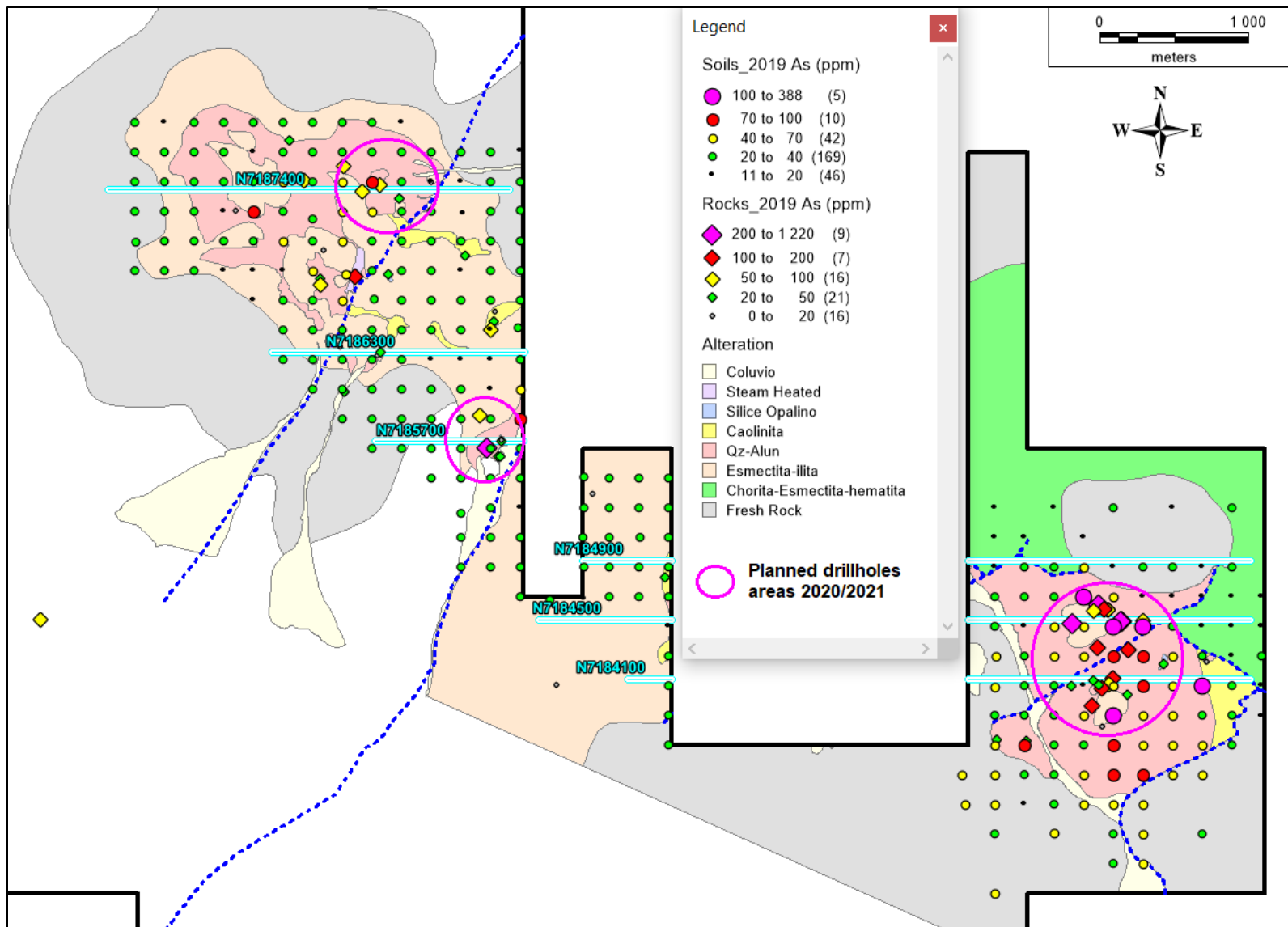


Figure 4.- Miocene project. Cerro Bayos trend. Detailed alteration map, Rock and soil Arsenic assay results, CSAMT survey lines and proposed Phase 1 drill holes areas.

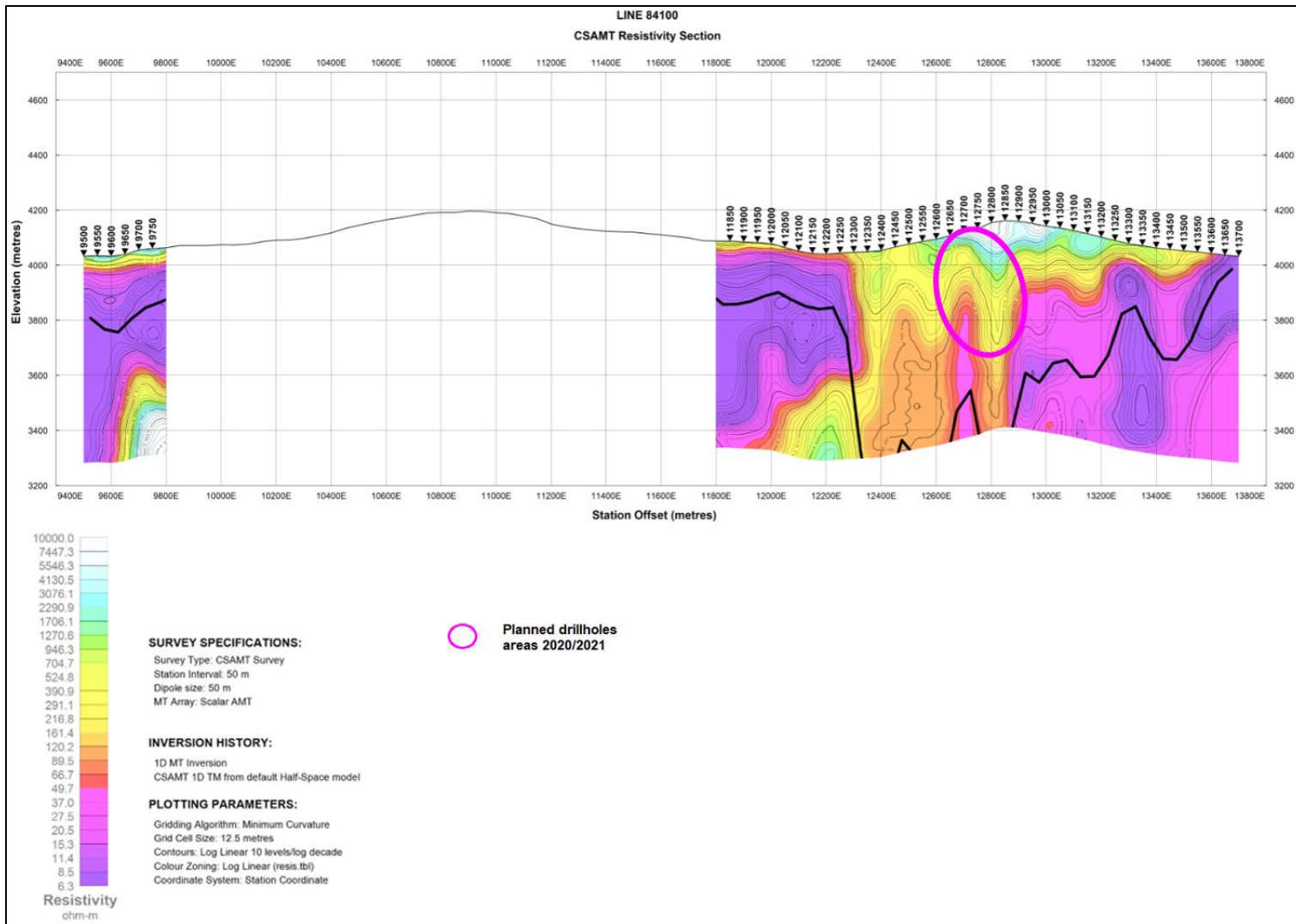


Figure 5.- Miocene project. Cerro Bayos Sur. CSAMT Resistivity results on Line 84100 and proposed drill hole area.