

# Metallogenic Belts and Magmatic-Hydrothermal Deposits in Ecuador

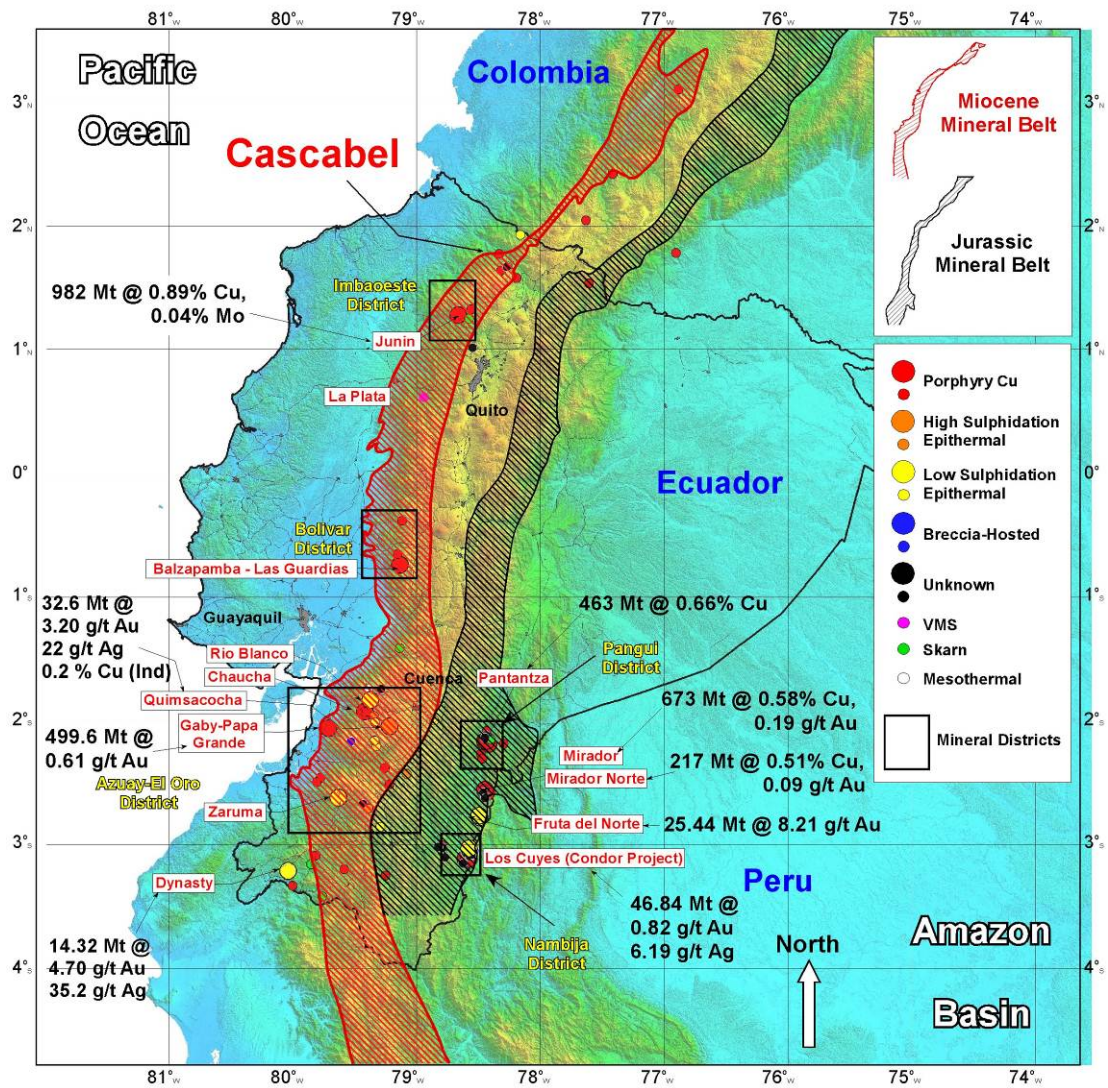
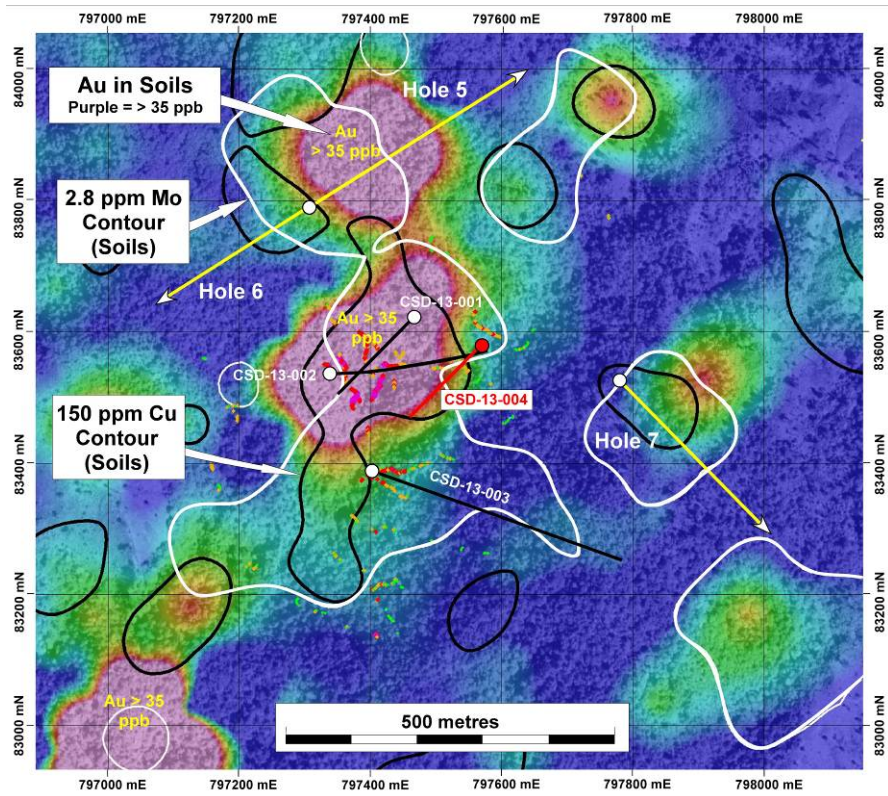
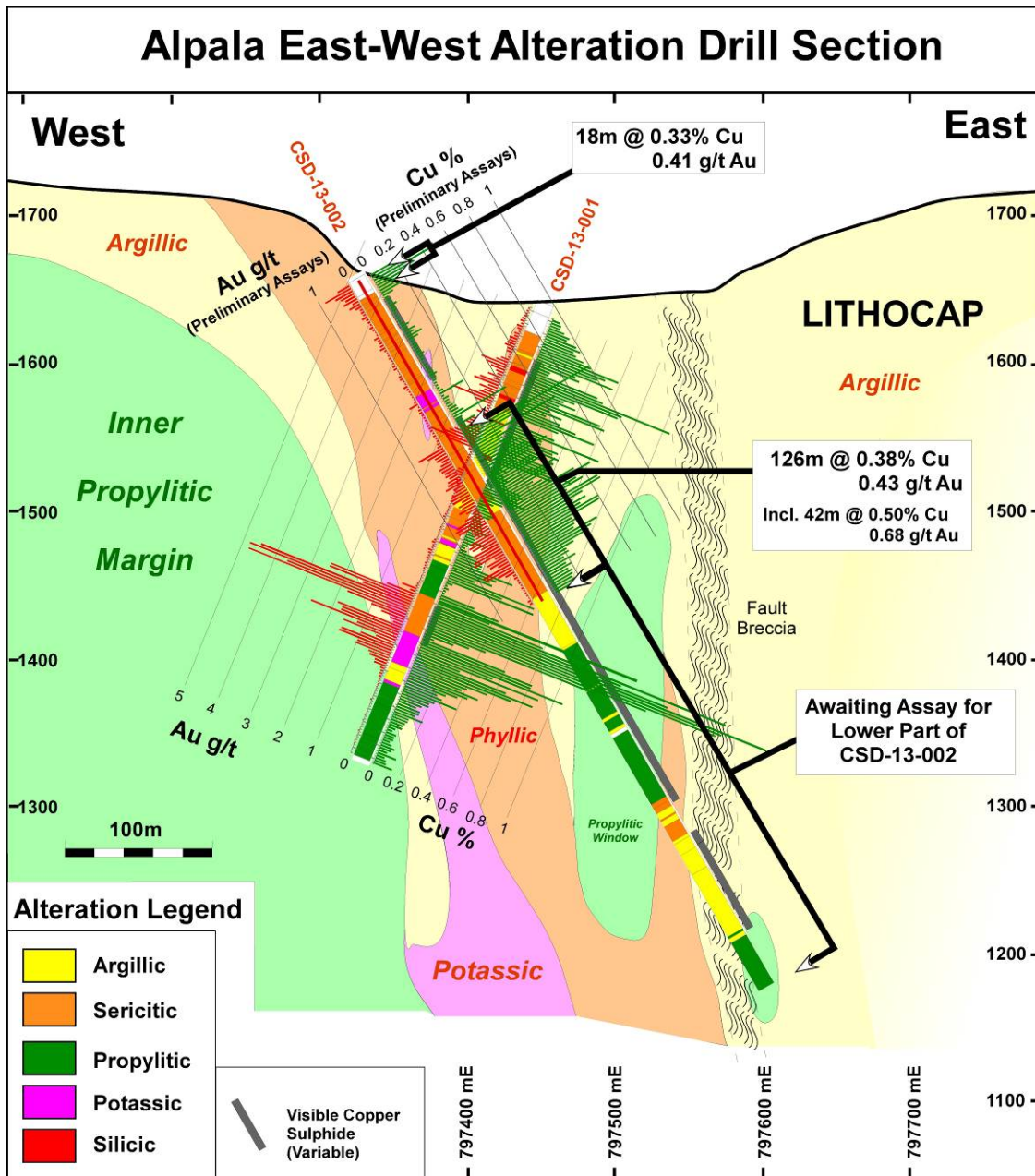


Figure 1 – Location map of Cascabel Project and showing major mineral deposits in Ecuador.



**Figure 2** - Plan map of drill hole CSD-13-002 relative to holes CSD-13-001, 003 and 004, and soil gold, copper and molybdenum anomalies at Alpala.



**Figure 3** – Cross section showing preliminary copper and gold grades for drill hole CSD-13-002 for the interval 6-252 metres down hole. Assays for the interval 252m to end of hole are still awaited.